



# Gwydir Local Environmental Plan 2013

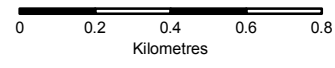
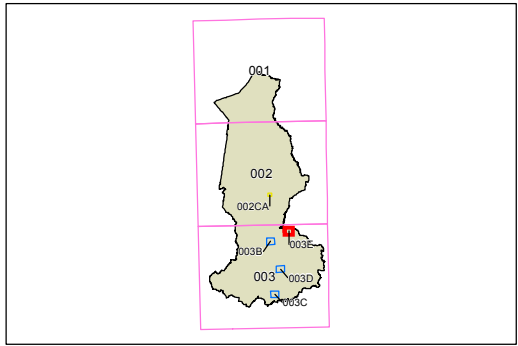
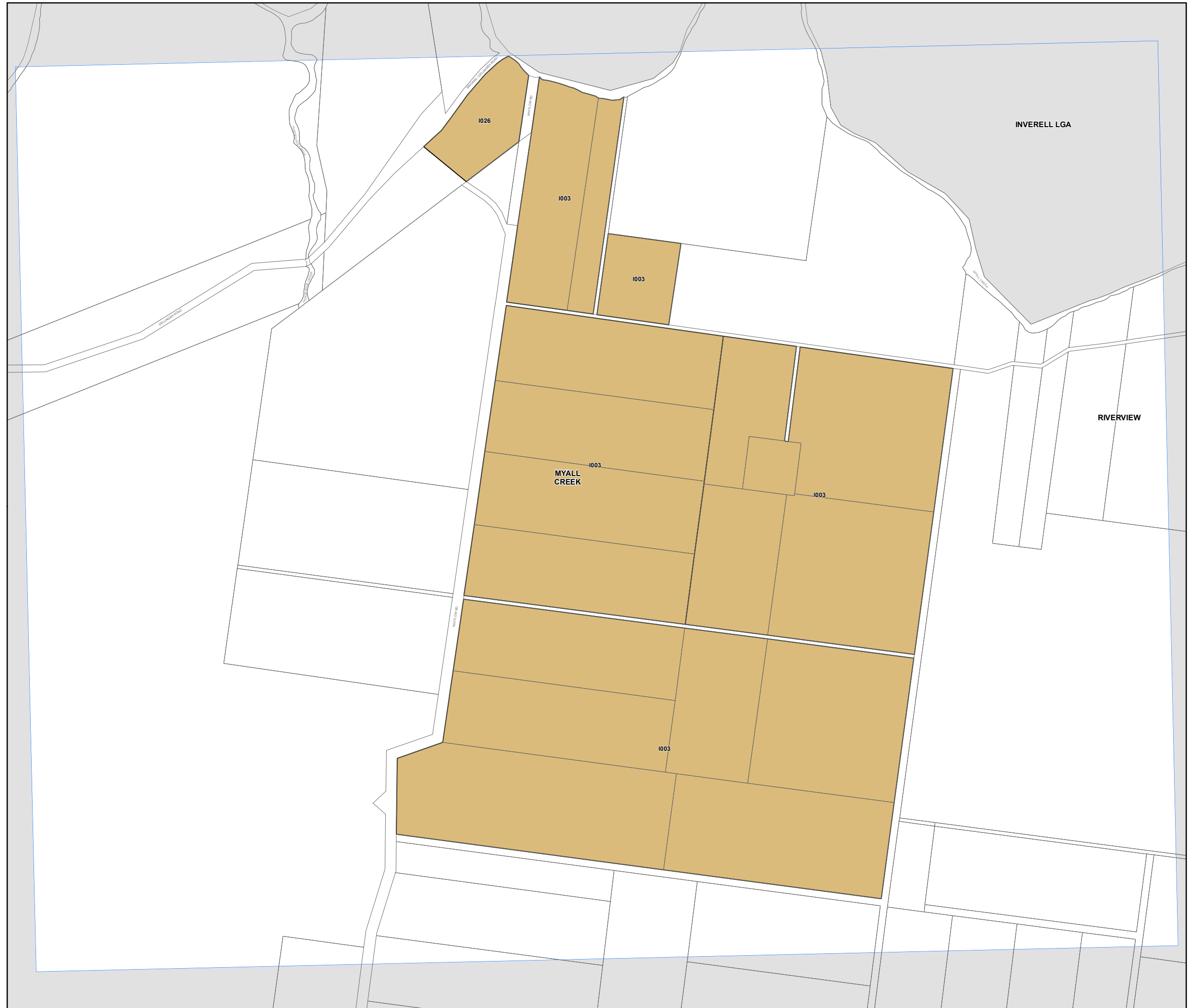
## Heritage Map - Sheet HER\_003E

### Heritage

Item - General

### Cadastral

Cadastral 01/08/2013 © Land and Property Information (LPI)



Scale: 1:20,000 @ A3

Projection: GDA 1994  
MGA Zone 56

Map identification number:

3660\_COM\_HER\_003E\_020\_20130806