



Gwydir Local Environmental Plan 2013

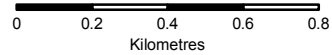
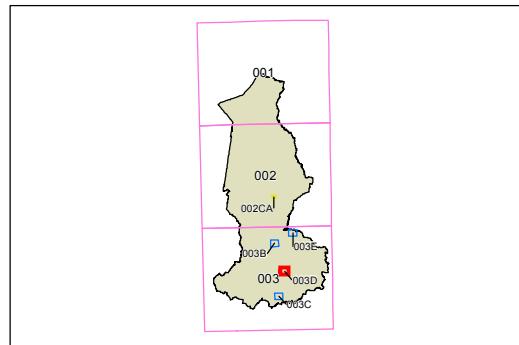
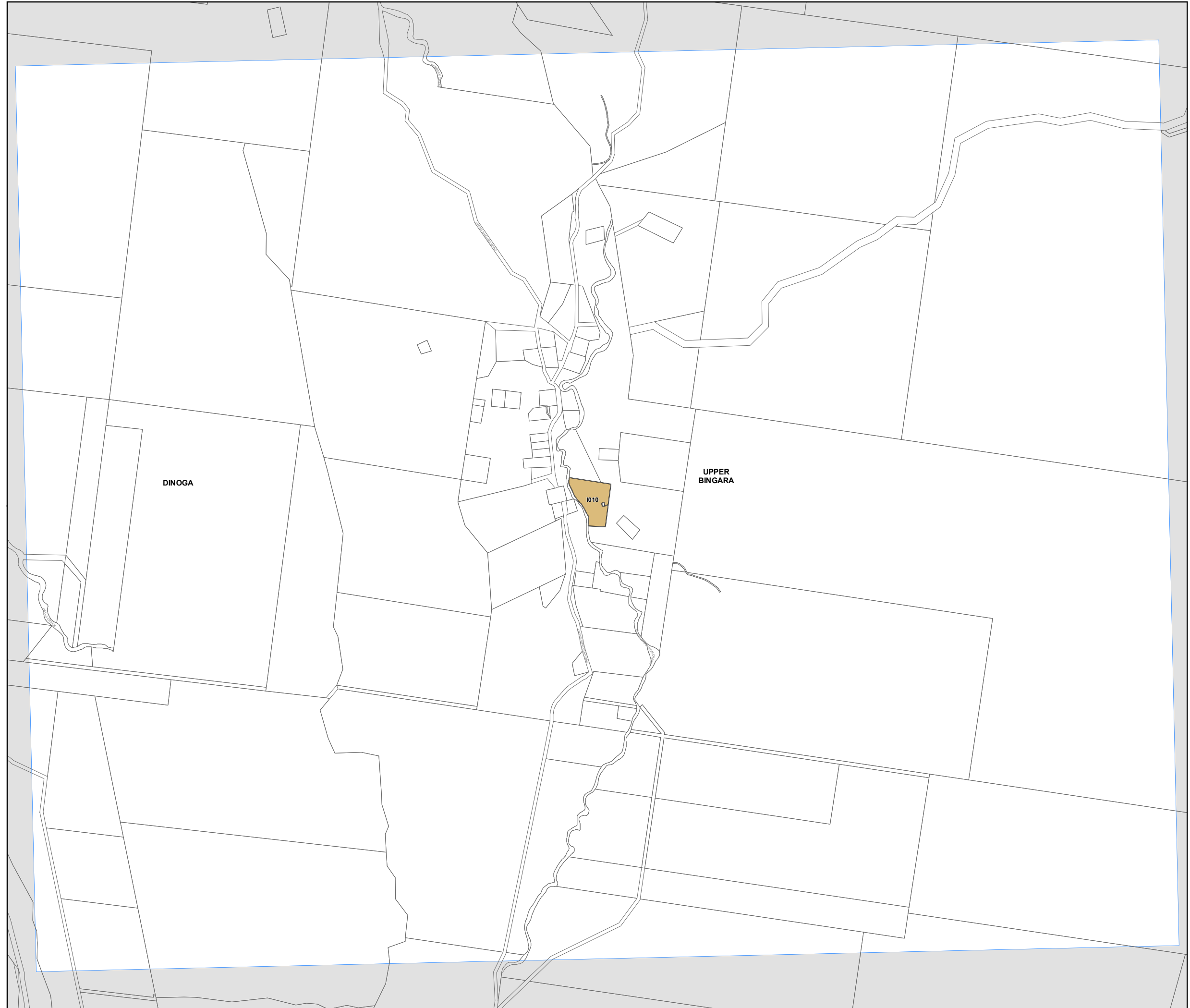
Heritage Map - Sheet HER_003D

Heritage

Item - General

Cadastral

Cadastral 01/08/2013 © Land and Property Information (LPI)



Projection: GDA 1994
MGA Zone 56

Scale: 1:20,000 @ A3

Map identification number:

3660_COM_HER_003D_020_20130806