



# Gwydir Local Environmental Plan 2013

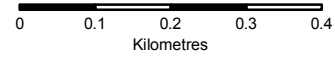
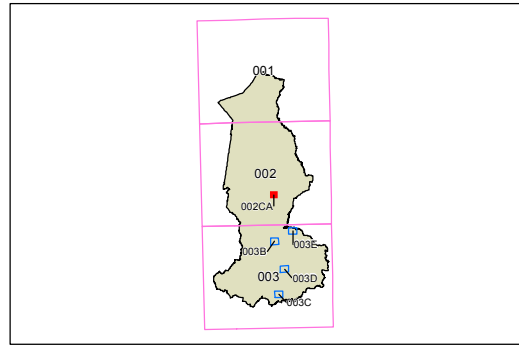
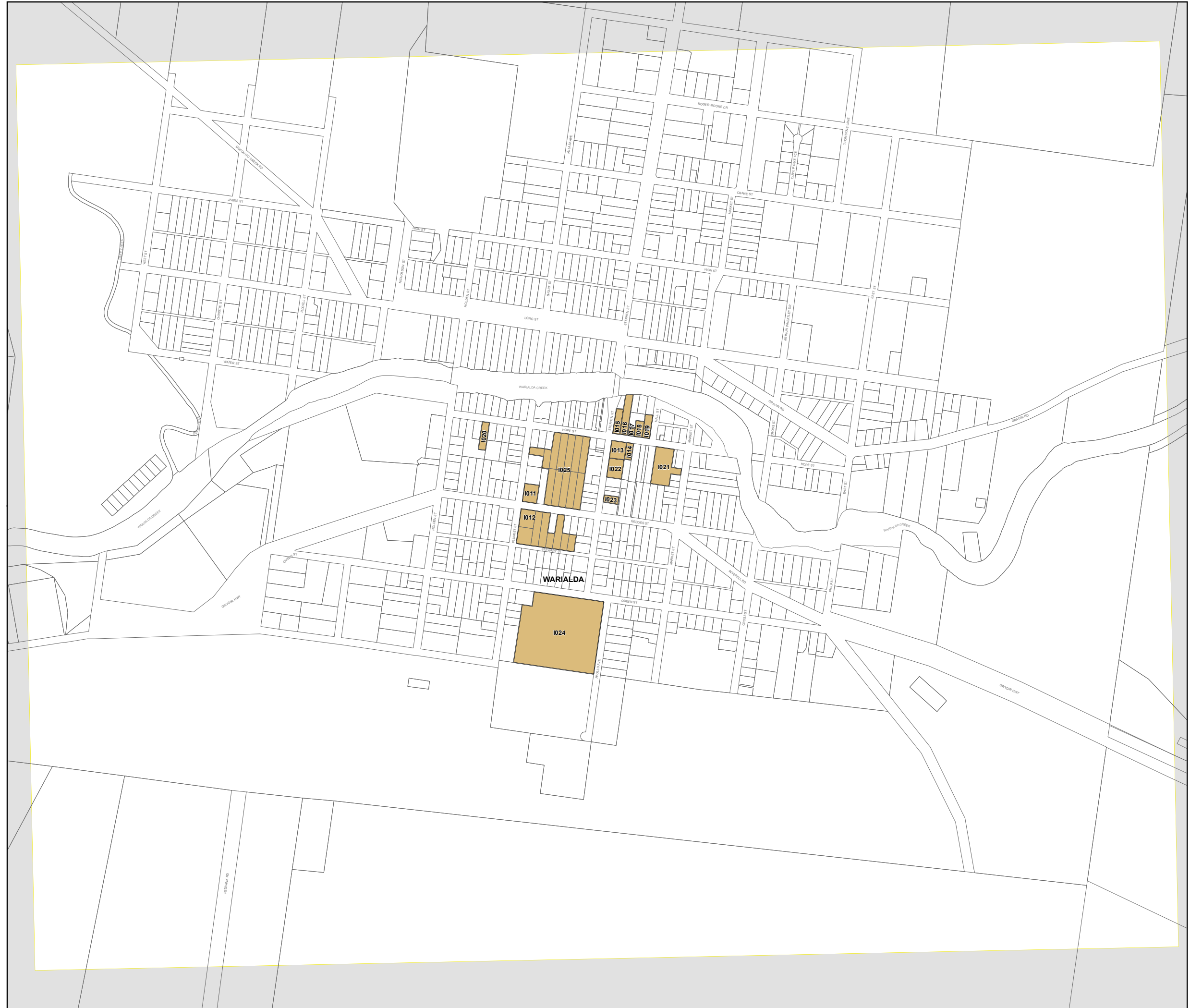
## Heritage Map - Sheet HER\_002CA

### Heritage

Item - General

### Cadastral

Cadastral 01/08/2013 © Land and Property Information (LPI)



Projection: GDA 1994  
MGA Zone 56

Scale: 1:10,000 @ A3

Map identification number:

3660\_COM\_HER\_002CA\_010\_20130806